









 717 K St, Hoquiam, WA 98550

1. Head **southeast** on **K St** toward **8th St** go 236 ft
total 236 ft
-  2. Turn left onto **8th St** go 0.1 mi
total 0.2 mi
-  3. Take the 2nd right onto **Simpson Ave**
About 3 mins go 2.5 mi
total 2.7 mi
-  4. Keep right at the fork
Continue to follow N Park St go 0.5 mi
total 3.2 mi
-  5. Turn left onto **W Heron St**
About 4 mins go 0.9 mi
total 4.1 mi
-  6. Continue onto **US-12 E/Olympic Hwy/E Wishkah Blvd**
Continue to follow US-12 E/Olympic Hwy
About 9 mins go 8.9 mi
total 13.0 mi
-  7. Take the **Devonshire Rd** exit go 0.2 mi
total 13.2 mi
-  8. Turn left onto **Devonshire Rd** go 0.2 mi
total 13.4 mi
-  9. Turn left onto **Old 410 Hwy** go 413 ft
total 13.5 mi
-  10. **Old 410 Hwy** turns slightly right and becomes **Wynoochee Valley Rd/Wynooche Valley Rd**
About 46 mins go 18.7 mi
total 32.2 mi
11. Continue onto **Natl Forest Develop Road 22 Rd/Wynoochee Rd**
Continue to follow Natl Forest Develop Road 22 Rd
About 28 mins go 11.3 mi
total 43.5 mi
-  12. Keep left at the fork
About 14 mins go 3.5 mi
total 46.9 mi
-  13. Turn left to stay on **Natl Forest Develop Road 22 Rd**
About 1 min go 0.3 mi
total 47.2 mi
-  14. Turn right onto **Forest Service Rd**
Destination will be on the right
About 3 mins go 0.8 mi
total 48.1 mi

 Wynoochee Dam

These directions are for planning purposes only. You may find that construction projects, traffic, weather, or other events may cause conditions to differ from the map results, and you should plan your route accordingly. You must obey all signs or notices regarding your route.

Map data ©2011 Google

Directions weren't right? Please find your route on maps.google.com and click "Report a problem" at the bottom left.